




**PERSONAL INFORMATION**

CORNEL PĂUNESCU



 Bucharest, 1 11954, Romania



 cornelpaun@gmail.com

Sex M | Date of birth 07/04/1953 | Nationality Romanian

**POSITION**

Member in the National Council for Attesting Titles, Diplomas and Certificates, committee 12 Geology Engineering, Geodetic Engineering, Mining, Oil and Gas

**WORK EXPERIENCE**

- 1992 – present      1979 - 1992 Professor doctor engineer at the University of Bucharest, Faculty of Geology and Geophysics, Mihail Kogalniceanu Blvd., 36-46 , www.unibuc.ro  
Professor of Topography, Geodesy, GIS, Remote Sensing, PhD advisor  
Project manager for systematic cadaster in Arad, Saschiz, GIS (GIS green spaces in Bucharest, Bucharest cemeteries GIS)
- 1979 – 1992      PROSPECTIUNI SA, Caransebeş Street 1, Bucharest  
Surveying Engineering Department, Head of Projects
- 1994 – present      General Manager SC CORNEL & CORNEL TOPOEXIM SRL

**EDUCATION AND TRAINING**

- 2007 – present      Professor Degree and PhD supervisor, University of Bucharest
- 1997 – present      Doctor engineer in geodesy, Technical University of Construction Bucharest
- 1974 – 1979      Engineer, Technical University of Construction Bucharest
- 1972 – 1974      Technical surveyor, Pitesti
- 1968 – 1972      High school graduate, Vlaicu Voda, Curtea de Arges
- 1960 – 1968      Primary School no. 2, Curtea de Arges

**PERSONAL SKILLS**

[Remove any headings left empty.]

Mother tongue(s)      Replace with mother tongue(s)

Other language(s)

	UNDERSTANDING		SPEAKING		WRITING
	Listening	Reading	Spoken interaction	Spoken production	
French	C2	C2	C1	C1	B2

English	B2	B2	B2	B2	B2
---------	----	----	----	----	----

Communication skills Good, because the position of professor

Organizational / managerial skills Good, because the position of Project Manager

Job-related skills Ability to clearly and concisely express a problem.

Digital competence	OFFICE, AUOCAD, GIS				

Other skills short stories writer

Driving license A, B

**ADDITIONAL INFORMATION**

- Publications** Cornel Paunescu, George Sorin Dimitriu, Victor Mocanu - Position determination system using satellites (GNSS) - Bucharest University Press, 2012.
- Ghitau Dumitru, Cornel Paunescu, George Iosif - Theoretical Geodesy - Bucharest University Press, 2013.
- Cornel Paunescu Vlad Paunescu - Theory errors, geodesy, GNSS, practical notebook - Bucharest University Press in 2014.
- Articles** Cornel Paunescu A study of migration in time of the Sacalin Island, Danube Delta, Romania, Proc. Rom. Acad., Series B, 2012, 2, p. 156-160.
- Cornel Paunescu, Daniela Jordan and Cosmin Ciuculescu, Comparative study on obtaining coordinates for fixed traverse points Using Least Squares Method and Method, Proc. Rom. Acad., Series B, 2012, 3, p. 241-244.
- Implementation Considerations systematically cadaster - PĂUNESCU Cornel Ion Cosmin Ciuculescu, Ioana Elena BARBUSOIU, Geodesy and Cadastre Journal of no. 14/2013
- Considerations for GNSS measurements - Cornel PĂUNESCU, Cristian Vasile, Cosmin Ciuculescu, Geodesy and Cadastre Journal of no. 18/2015
- Determination altitudes using ROMPOS, Journal of Geodesy and Cadaster, 21/2016 pag. 133-139, Cornel PAUNESCU, Florin NACHE, Vlad PAUNESCU
- Presentations** Presentations at European and International Conferences of Surveyors (CLGE, FIG)
- Projects** To write a Topography course
- Conferences** Attendance at conferences CLGE (European Association of Surveyors) in 2013, 2014 and 2015 and FIG. (International Federation of Surveyors) in 2013, 2014 and 2015
- Seminars** Participation on November 5, 2015 in Iasi, Oradea November 26 Nov. 2015, May 2016 in Alba Iulia, November 2016 Iași – FIC conference
- Honors and awards** President of the Geodetic Union of Romania
- Memberships** Member of the Academy of Technical Sciences of Romania
- References** Internet

 ANNEXES
 

---